






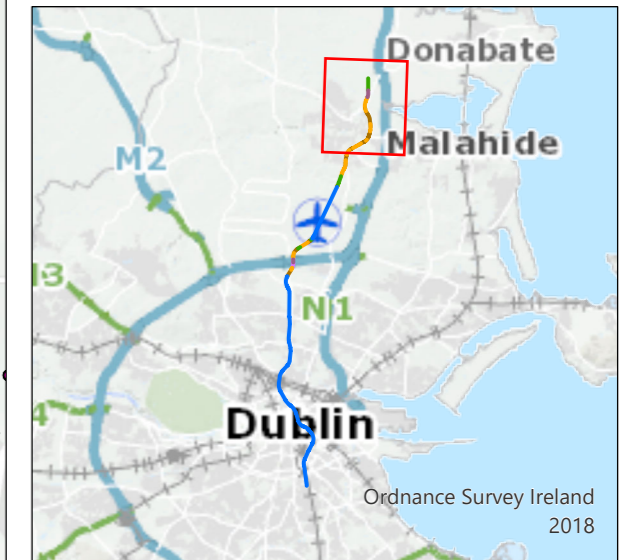




Legend

Alignment

-  Cut & Cover
-  Retained Cut
-  Surface
-  Viaduct
-  Station Locations
-  Project Boundary
-  Study Area
-  Commercial Properties



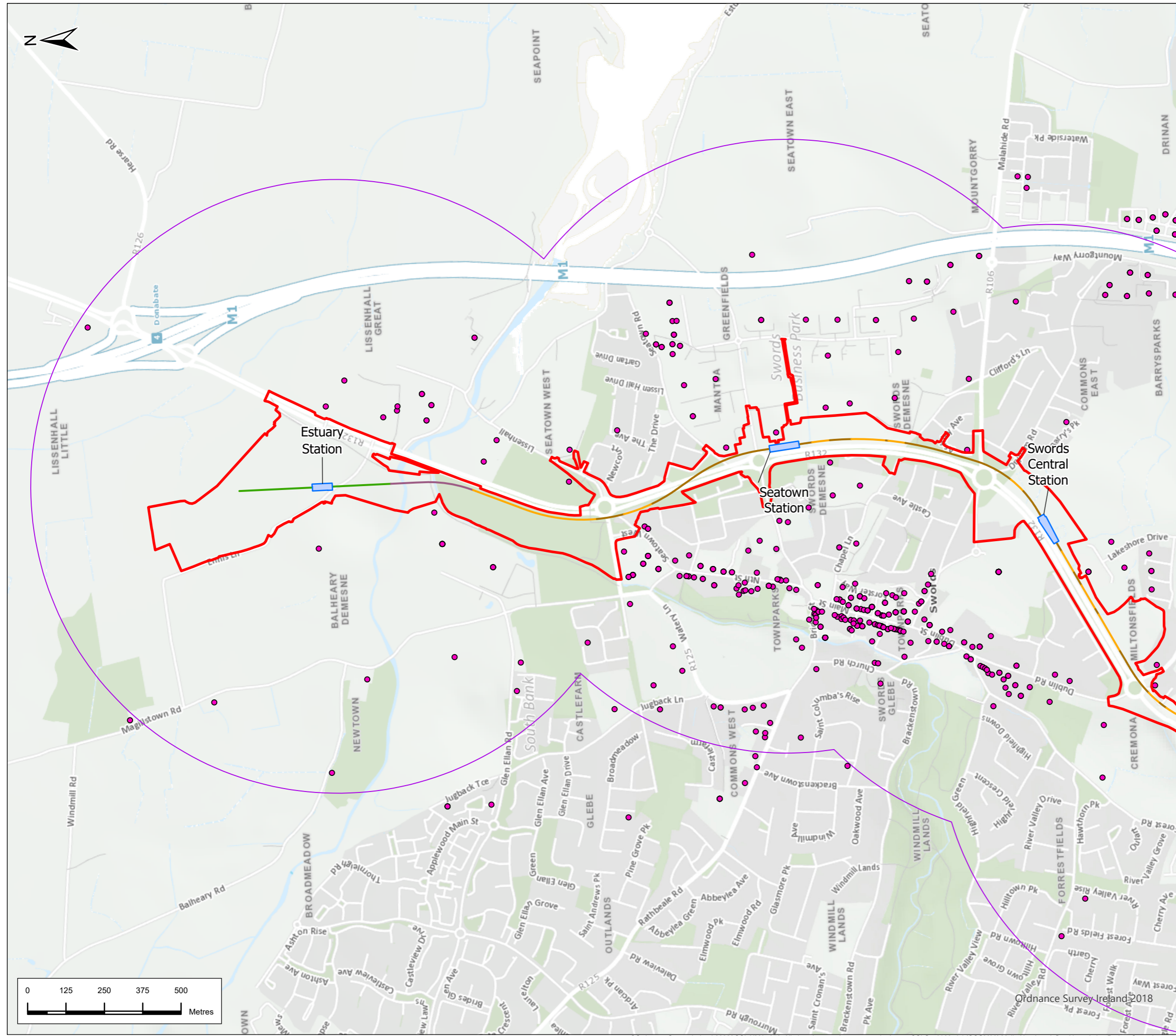
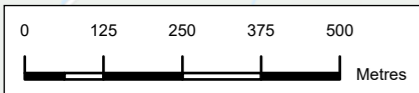
P03	5/8/22	Final Issue	FND	RH	RH	NC
Rev.	Date	Purpose of revision	Drawn	Check'd	Rev'd	App'd

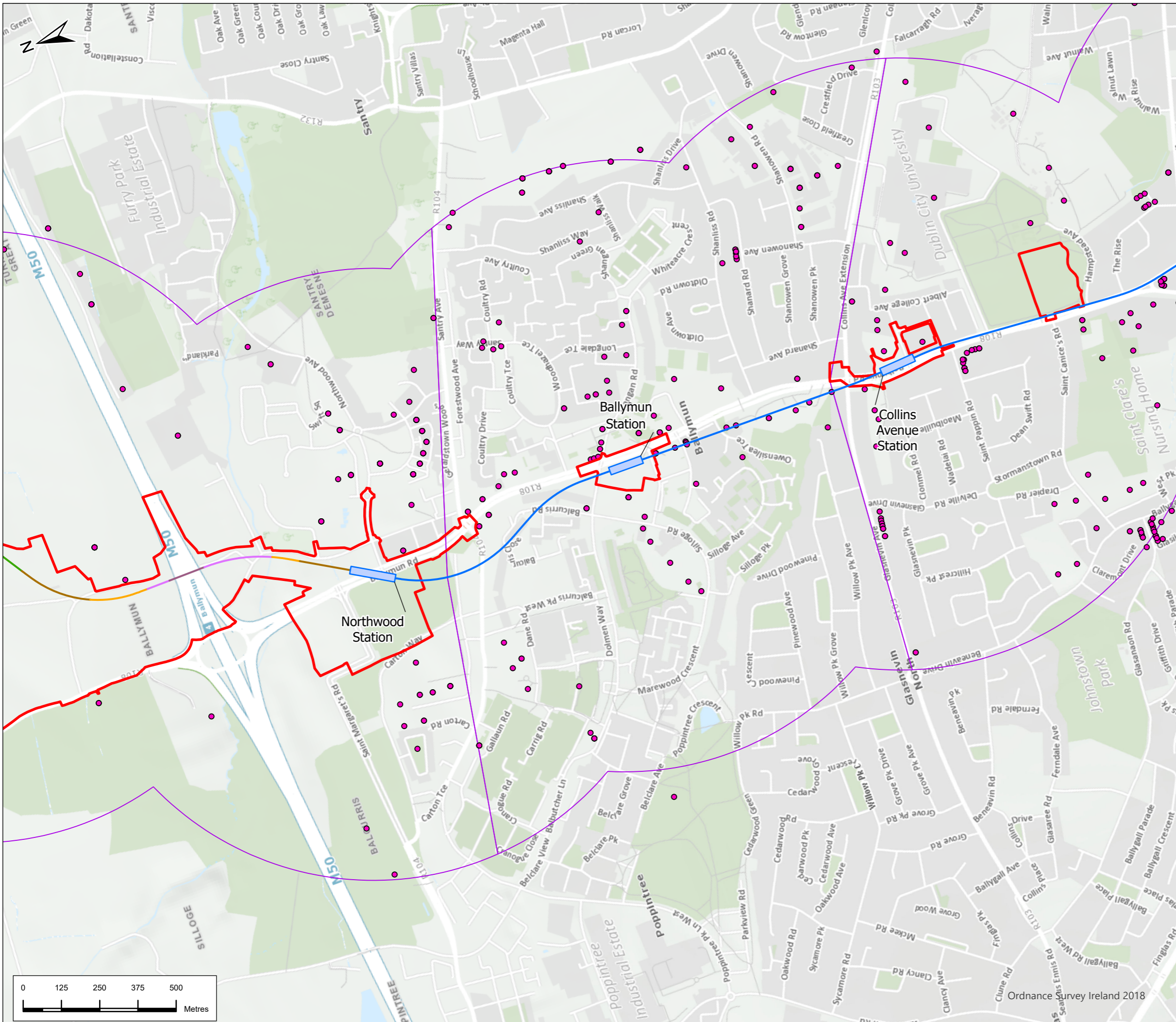


Figure 11.4 Commercial Properties
in the Study Area
Sheet 1 of 7

Drawing Status	FINAL	
Scale @ A3	1:12,000	DO NOT SCALE
Jacobs No.	32108600	
Client No.		
Drawing No.	ML1-JAI-EIA-ROUT_XX-DR-Y-12019	Rev P03

This drawing is not to be used in whole or in part other than for the intended purpose and project as defined on this drawing. Refer to the contract for full terms and conditions.

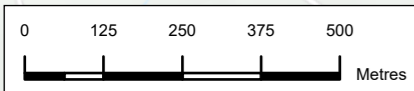




Legend

Alignment

- Cut & Cover
- Incline
- Retained Cut
- Surface
- Tunnel
- Viaduct
- Station Locations
- Project Boundary
- Study Area
- Commercial Properties



P03	5/8/22	Final Issue	FND	RH	RH	NC
Rev.	Date	Purpose of revision	Drawn	Check'd	Rev'd	Appr'd



Client

Project

Drawing Title

**Figure 11.4 Commercial Properties
in the Study Area
Sheet 4 of 7**

Drawing Status

FINAL

Scale @ A3

1:12,000	DO NOT SCALE
----------	--------------

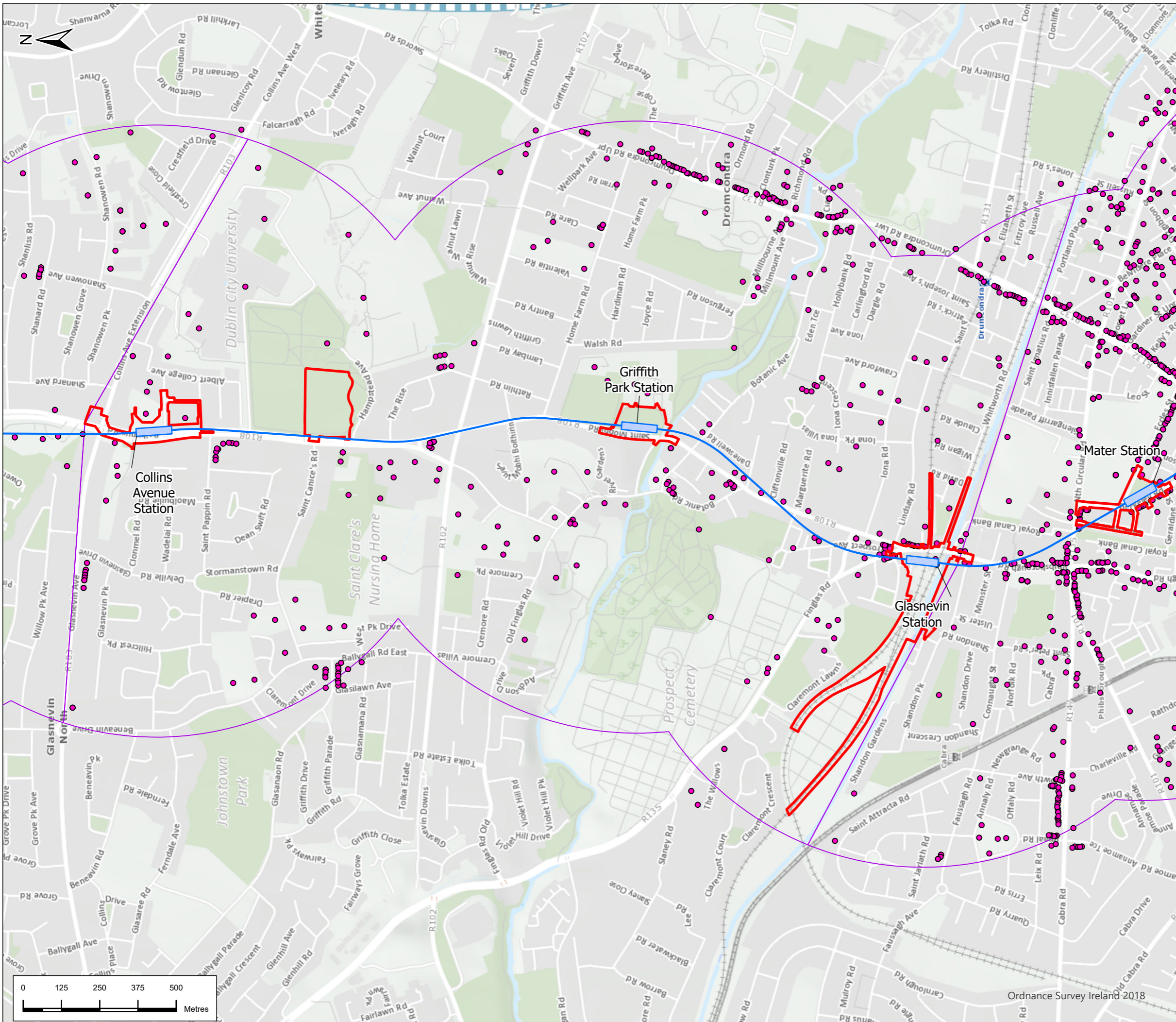
Jacobs No. 32108600

Client No.

Drawing No. ML1-JAI-EIA-ROUT_XX-DR-Y-12022

Rev
P03

This drawing is not to be used in whole or in part other than for the intended purpose and project as defined on this drawing. Refer to the contract for full terms and conditions.



Legend

- Alignment**
- Tunnel
 - Station Locations
 - Project Boundary
 - Study Area
 - Commercial Properties



P03	5/8/22	Final Issue	FND	RH	RH	NC
Rev.	Date	Purpose of revision	Drawn	Check'd	Rev'd	Appr'd



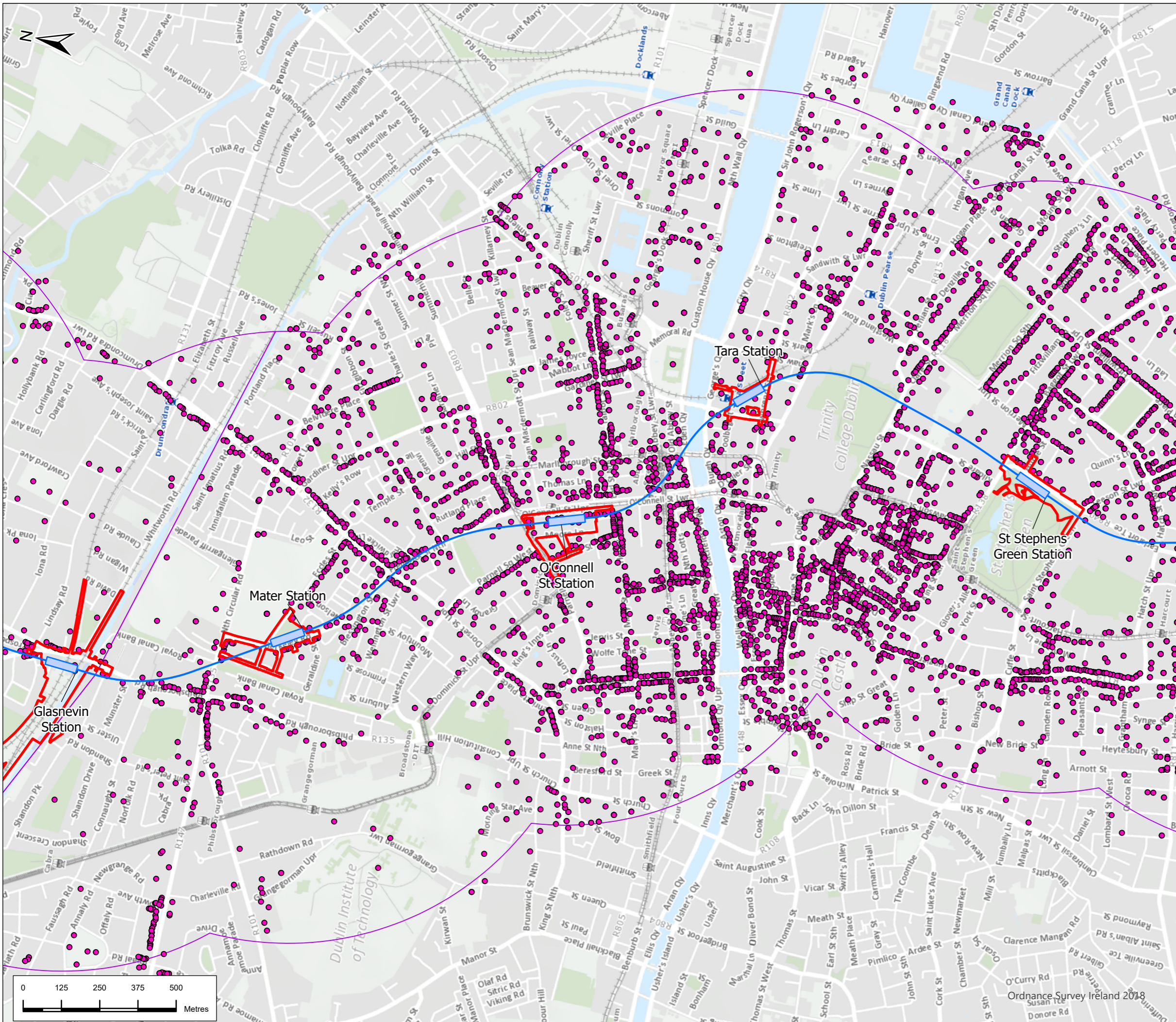
Drawing Title
Figure 11.4 Commercial Properties in the Study Area
 Sheet 5 of 7

Drawing Status: **FINAL**

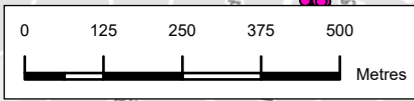
Scale @ A3: 1:12,000 DO NOT SCALE

JACOBS No. 32108600

Drawing No. **ML1-JAI-EIA-ROUT_XX-DR-Y-12023** Rev **P03**



- ### Legend
- Alignment**
- Tunnel
 - Station Locations
 - Project Boundary
 - Study Area
 - Commercial Properties



P03	5/8/22	Final Issue	FND	RH	RH	NC
Rev.	Date	Purpose of revision	Drawn	Check'd	Rev'd	Appr'd

**JACOBS
IDOM**

TII
Bonnagar Iompar Eireann
Transport Infrastructure Ireland

METROLINK

Drawing Title
**Figure 11.4 Commercial Properties
in the Study Area
Sheet 6 of 7**

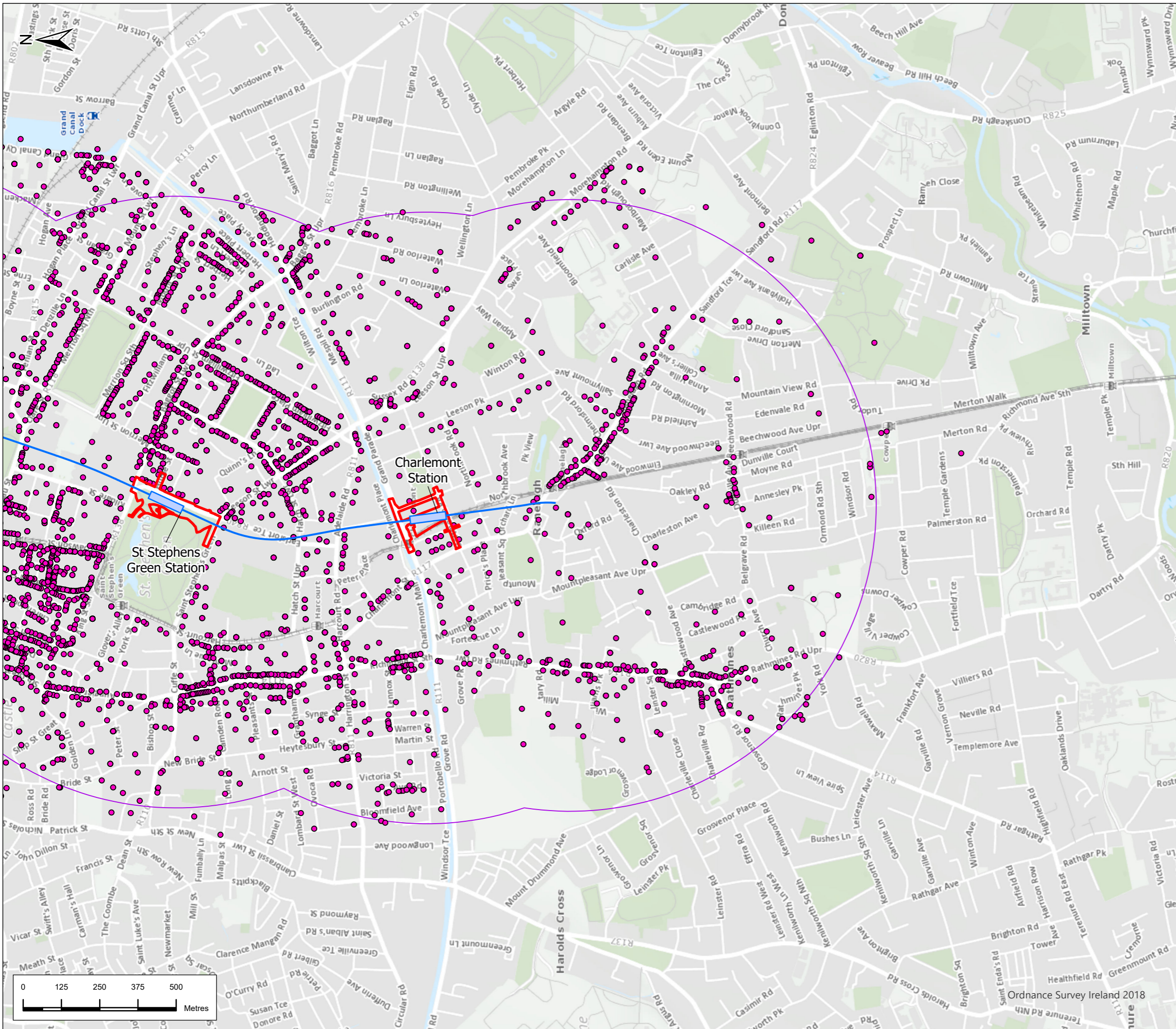
Drawing Status: **FINAL**

Scale @ A3: 1:12,000 DO NOT SCALE

Jacobs No.: 32108600

Drawing No.: **ML1-JAI-EIA-ROUT_XX-DR-Y-12024** Rev **P03**

This drawing is not to be used in whole or in part other than for the intended purpose and project as defined on this drawing. Refer to the contract for full terms and conditions.



Legend

- Alignment**
- Tunnel
 - Station Locations
 - Project Boundary
 - Study Area
 - Commercial Properties



P03	5/8/22	Final Issue	FND	RH	RH	NC
Rev.	Date	Purpose of revision	Drawn	Check'd	Rev'd	Appr'd



Drawing Title
Figure 11.4 Commercial Properties in the Study Area
 Sheet 7 of 7

Drawing Status: **FINAL**

Scale @ A3: 1:12,000 DO NOT SCALE

JACOBS No. 32108600
 Client No.

Drawing No. **ML1-JAI-EIA-ROUT_XX-DR-Y-12025** Rev **P03**

This drawing is not to be used in whole or in part other than for the intended purpose and project as defined on this drawing. Refer to the contract for full terms and conditions.